







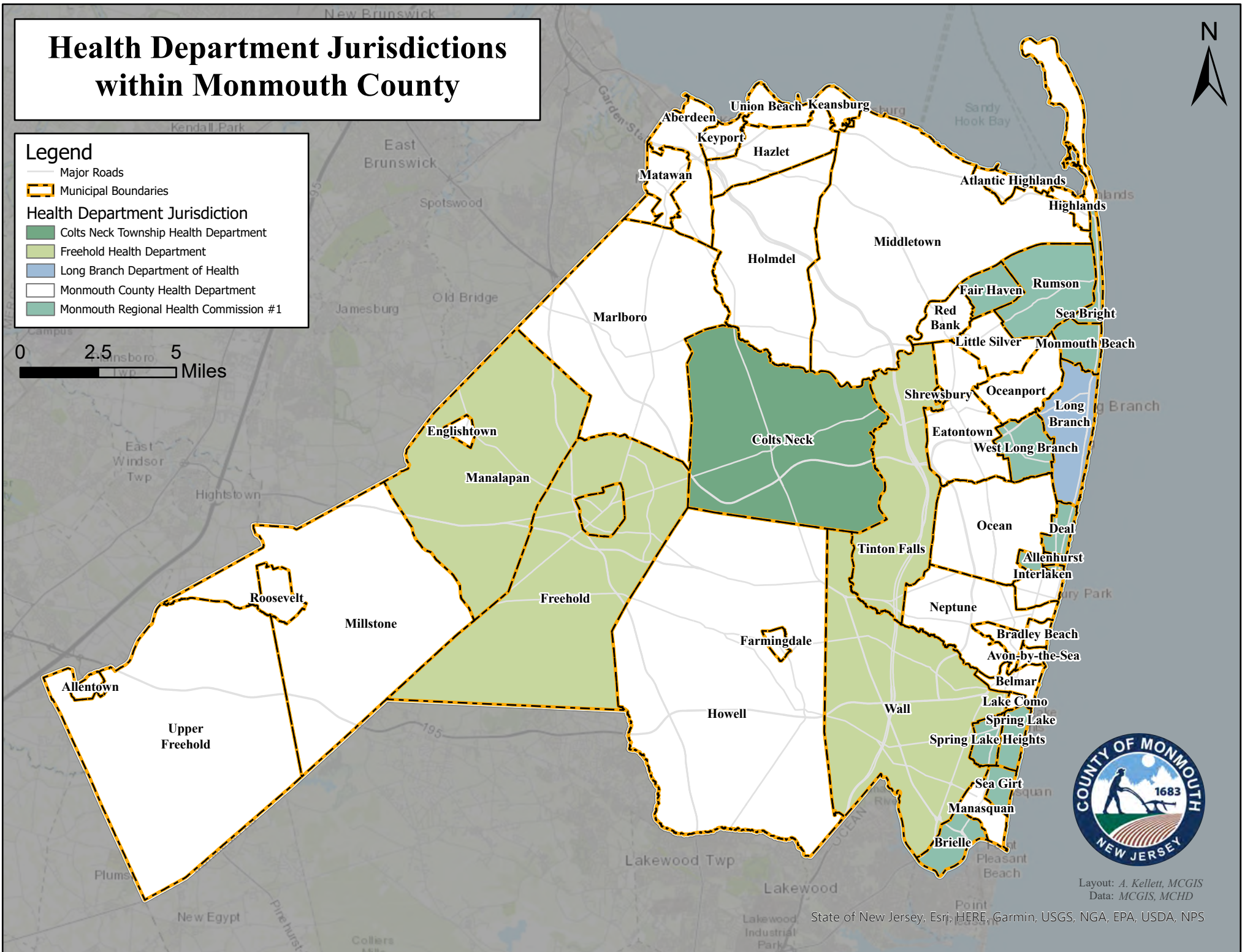


Health Department Jurisdictions within Monmouth County

Legend

-  Major Roads
-  Municipal Boundaries
- Health Department Jurisdiction**
-  Colts Neck Township Health Department
-  Freehold Health Department
-  Long Branch Department of Health
-  Monmouth County Health Department
-  Monmouth Regional Health Commission #1

0 2.5 5 Miles

Layout: A. Kellett, MCGIS
Data: MCGIS, MCHD

State of New Jersey, Esri, HERE, Garmin, USGS, NGA, EPA, USDA, NPS